

OZNACZENIE PROFILU:  
POZIOM PORÓWNAWCZY

RZĘDNA TERENU ISTN.

RZĘDNA DNA KANAŁU

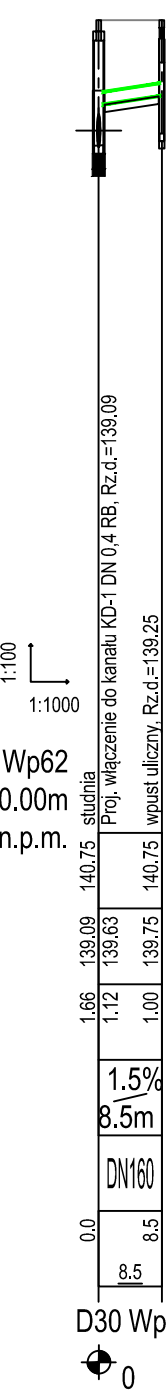
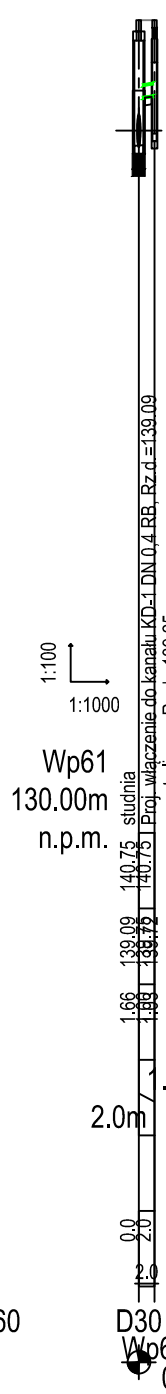
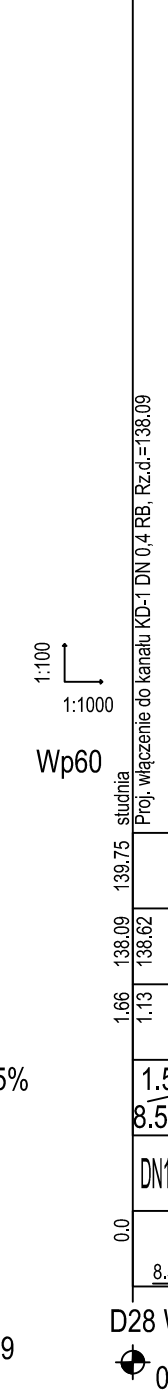
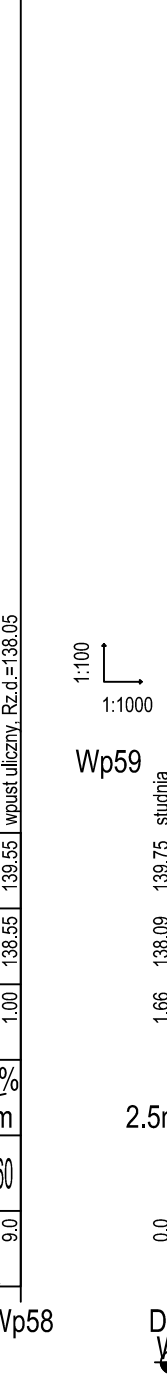
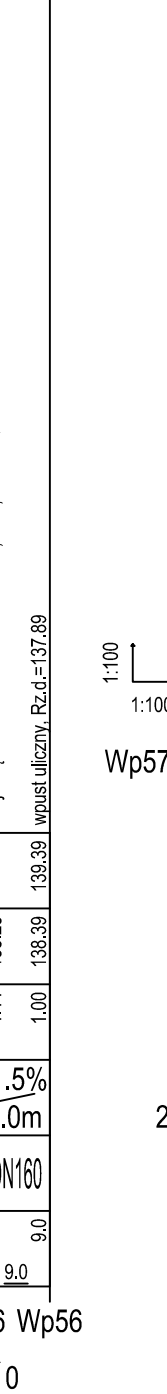
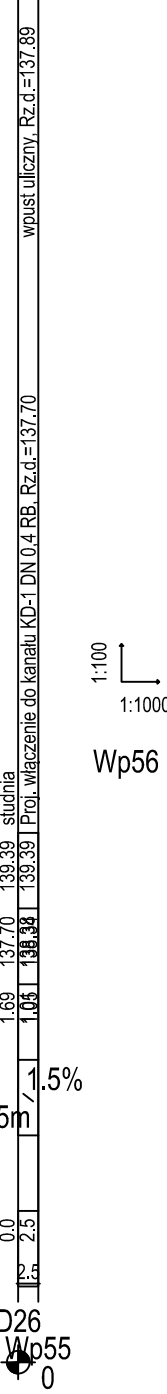
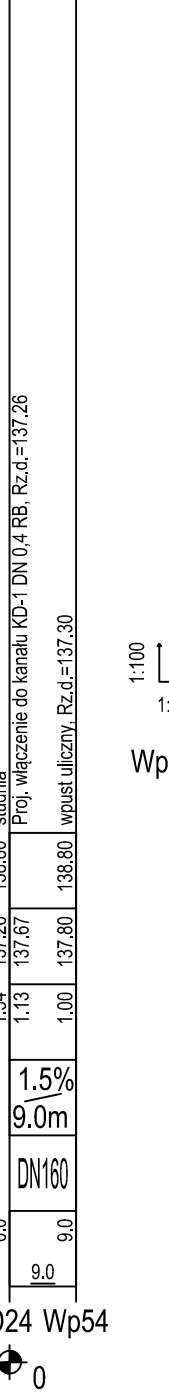
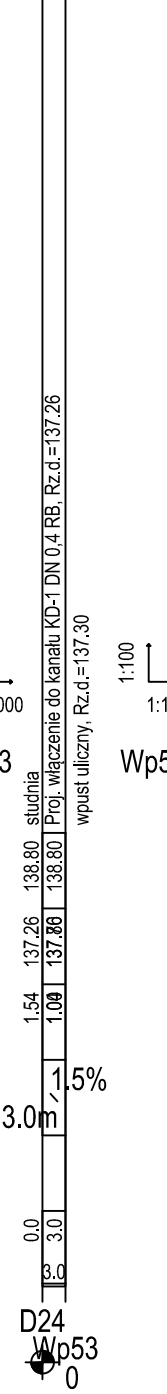

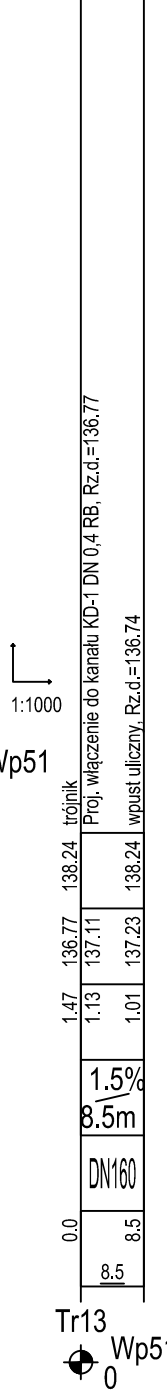
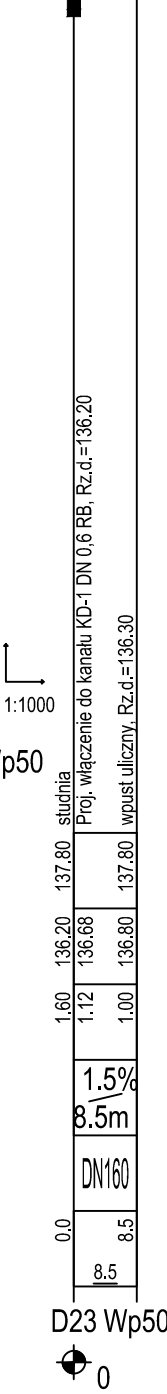
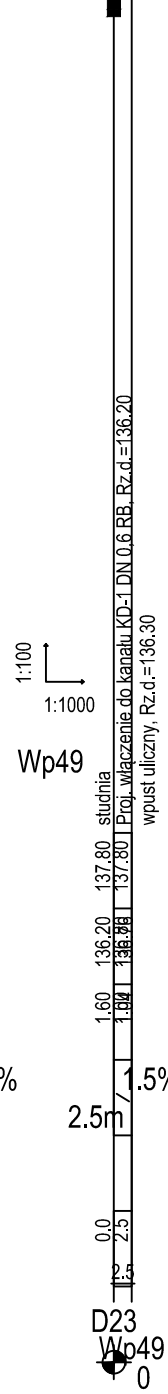
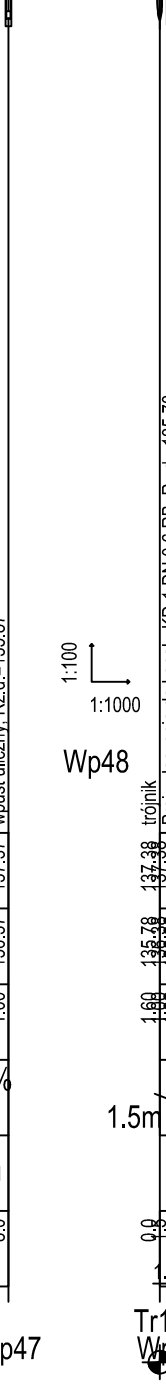
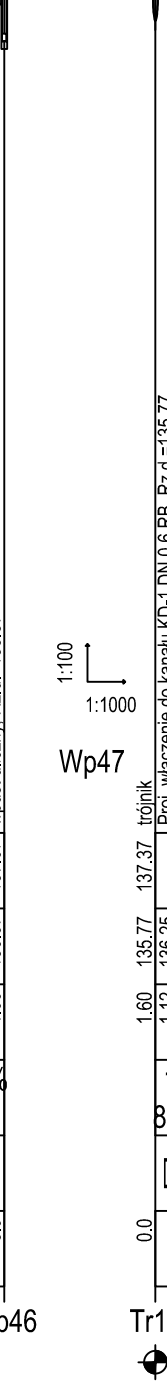
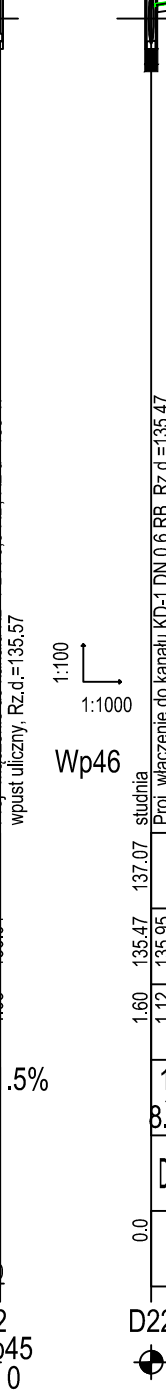
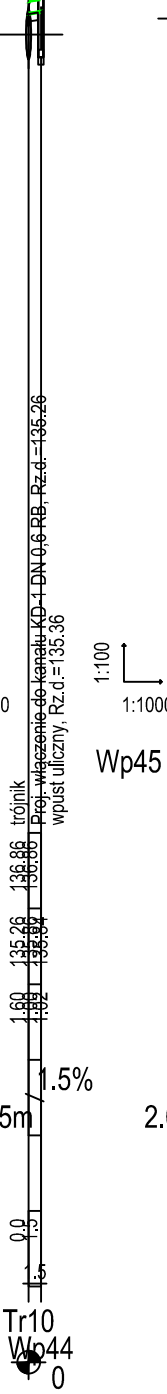
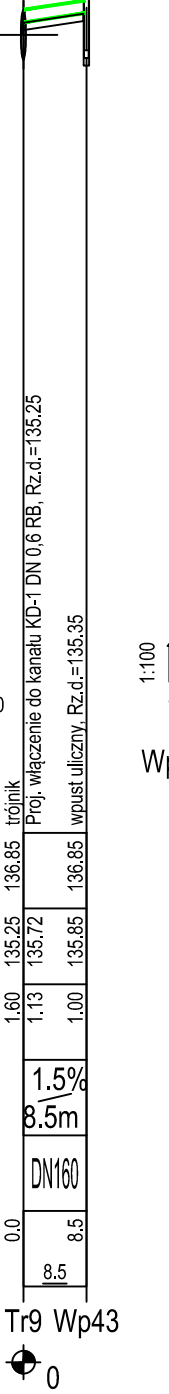
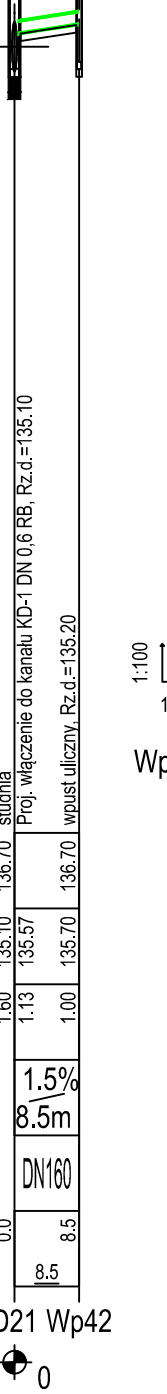
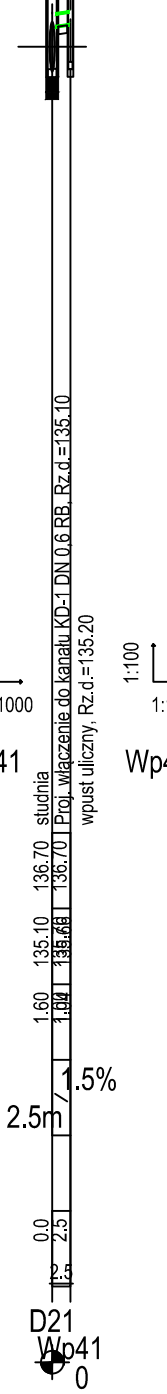
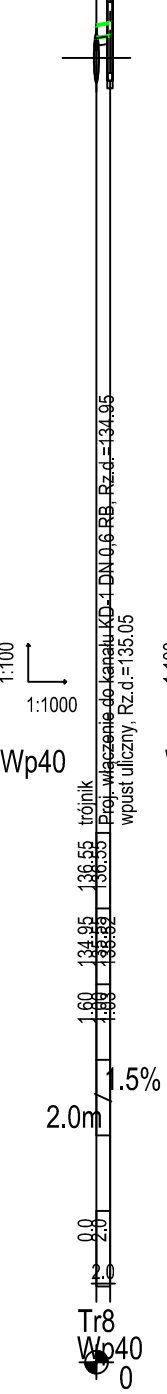
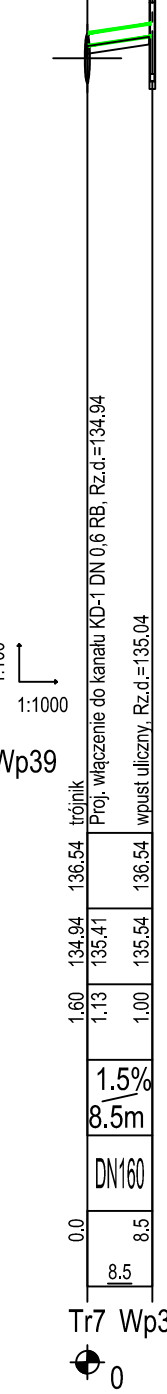
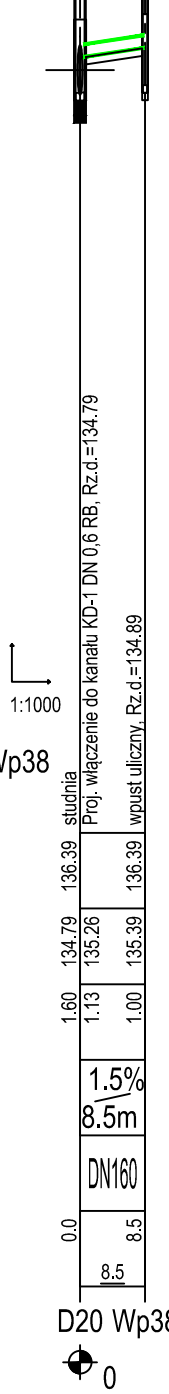
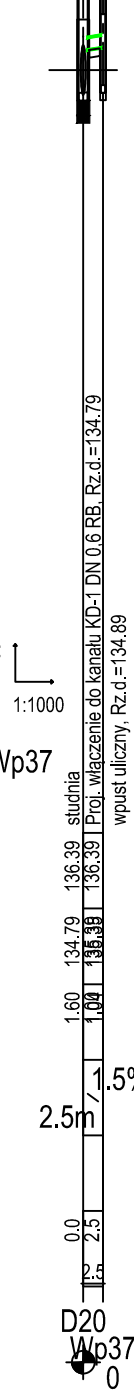
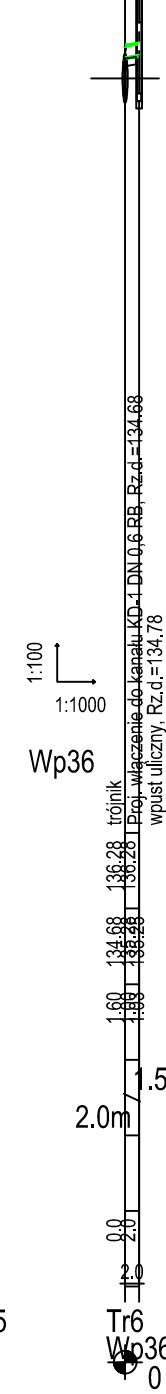
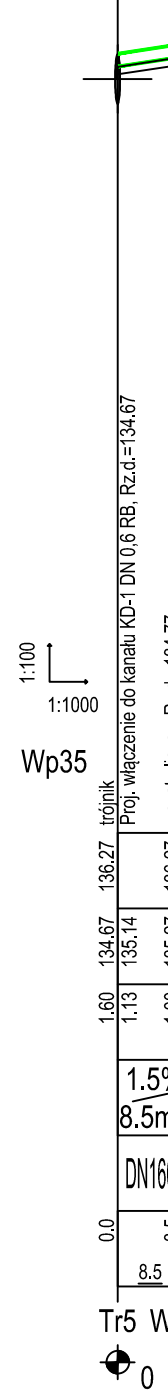
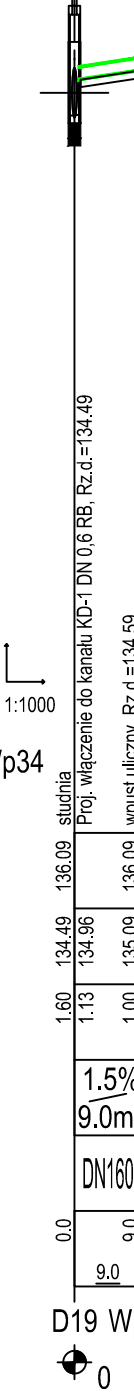
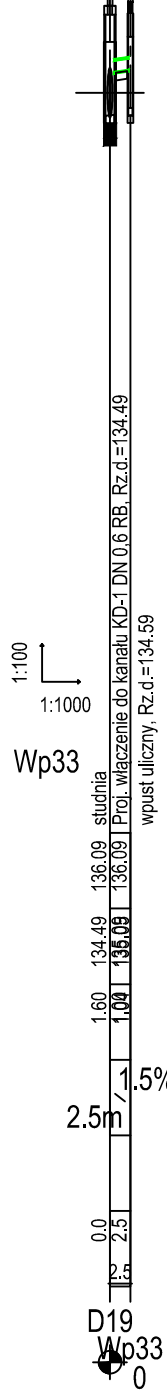
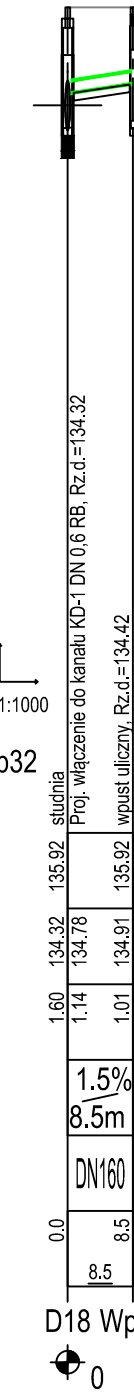
ZAGŁĘBIENIE DNA KANAŁU

SPADKI, DŁUGOŚCI

ŚREDNICA, MATERIAŁ

ODLEGŁOŚCI

HEKTOMETRY



|  |  |                            |
|--|--|----------------------------|
| <br>PRACOWNIA PROJEKTOWA SIECI I INSTALACJI SANITARNYCH<br>62-800 Kalisz, ul. Serbinowska 1a tel. (62) 764-31-59 email: cowogaz.kalisz@wp.pl NIP 618-002-46-71 |  |                            |
| TEMAT  | Budowa drogi obsługującej tereny inwestycyjne w rejonie ul. Inwestorskiej w Kaliszu - etap 2 | STADIUM PROJEKTU BUDOWLANY |
| OBIEKT   | Kanalizacja deszczowa DN 800/600/400/300 z przykanalikami                                    | BRANŻA SANITARNA           |
| ADRES INWESTYCJI   | 62-800 Kalisz, ul. Inwestorska   | DATA 2017.12               |
| NAZWA RYSUNKU  | PROFIL PODŁUŻNY PRZYKANALIKÓW DESZCZOWYCH KD1 od Wp30 do Wp62                                | SKALA 1:100/1000           |
| PROJEKTANT   | mgr inż. Krzysztof Biernacki<br>BRANŻA sanitarna   | NR RYSUNKU 6               |
| SPRAWDZAJĄCY   | mgr inż. Marek Licznarski<br>BRANŻA sanitarna  |                            |